



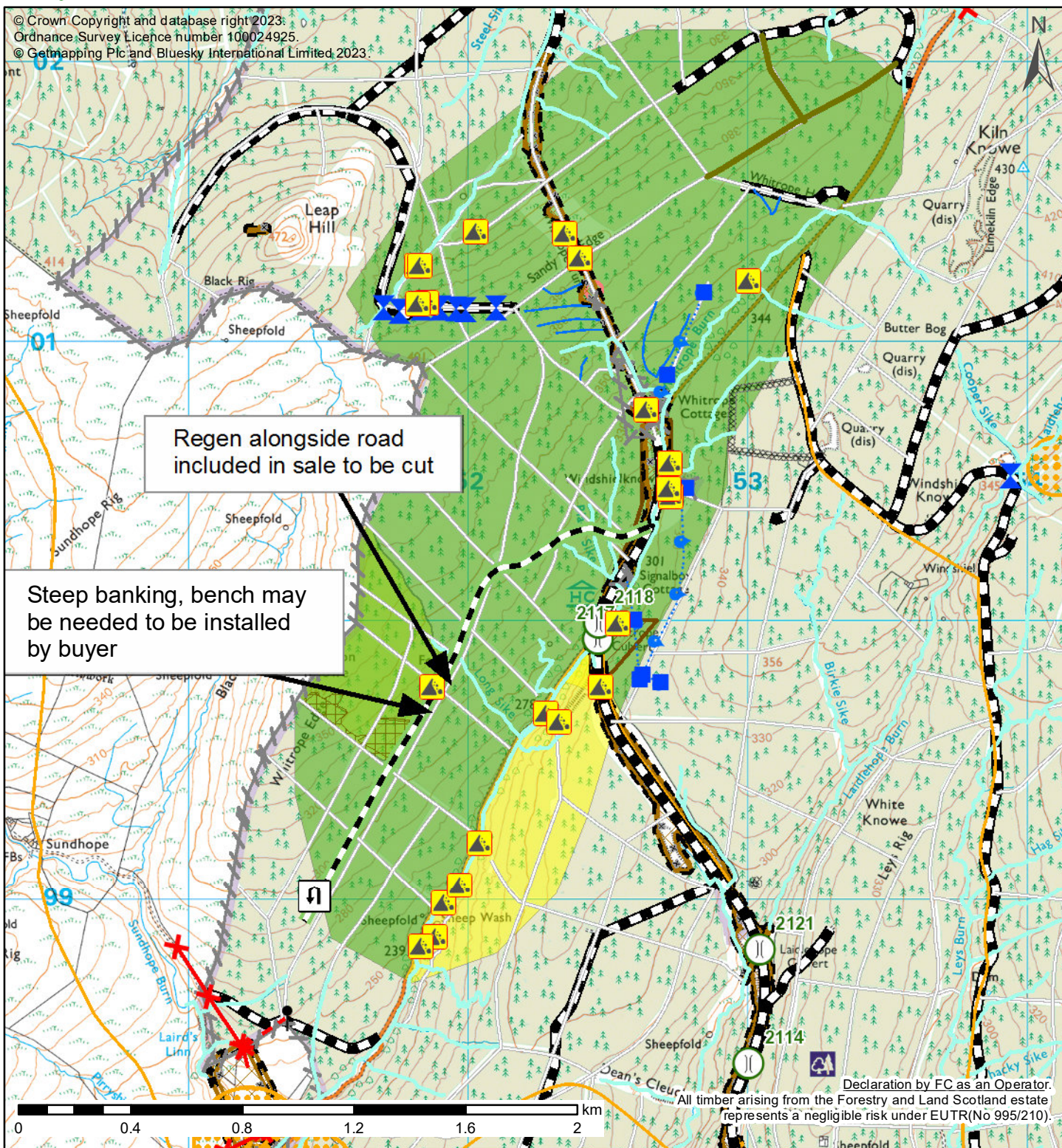
Forestry and
Land Scotland

Coilltearachd agus
Fearann Alba

Scotland's national
forests and land
are responsibly
managed to the
UK Woodland
Assurance Standard.



© Crown Copyright and database right 2023.
Ordnance Survey Licence number 100024925.
© Getmapping Plc and Bluesky International Limited 2023.



3. Constraints and Hazards

A4 Scale:1:20,000

Forest District: Dumfries & Borders

Contract Type: Service - Harv - Fell and Extract

Contract Name: Larriston knowe

Prepared By: Ben Sinden

Contract No: F43254

Date Prepared: 10/10/2023

Framework/
Service Contract:

Contract Manager: Ben Sinden

Extent Name: 1


Contract Status: Approved for tender or eSales

COLOUR MAPS MUST NOT BE PHOTOCOPIED IN BLACK & WHITE - ONLY VALID WITH ACCOMPANYING LEGEND PAGE

3. Constraints and Hazards

Larriston knowe
F43254


Turning Points

 Turning Points


Slope Instability Points (Scot.) (for CM)

 Slope Instability Points (Scot.) (for CM)


Masts/Aerials

 Masts/Aerials

Water Supply Points

 Water Supply Points


Culverts

 Culverts

Bridges

 Bridges

Electricity Powerlines


 Overhead powerline


 Underground powerline

ScotWays Rights of Way

 Vindicated


 Asserted

 Claimed

 Other Route (Potential RoW)

 Lost

Water Pipelines

 Water Pipelines

Forest Road Access Route

 Forest Road Access Route


Drains

 Drains

Watercourses

 Watercourses

Fences (Scot.)

 Fences (Scot.)

ATV/forwarder tracks

 ATV

 Forwarder


Rides

 Rides

Walls

 Walls


Forest Roads

 Forest Roads

Conservation Sites

 Conservation Sites


Conservation Impact Zones

 Conservation Impact Zones

Heritage

 Heritage

Heritage Impact Zones


 Heritage Impact Zones


Heritage Designations

 Battlefield

 Listed Building

 Other

 Park and Garden

 Scheduled Monument

Heritage Designations Impact Zone

 Heritage Designations Impact Zone

Agreements (Active) (Active Agreements)


 Agreements (Active) (Active Agreements)

Slope Instability Areas (Scot.)

 Undefined

 Very High Risk

 High Risk

 Moderate to High Risk

 Low to Moderate Risk

 Low Risk

Open Water

 Open Water

Windblow

 Windblow

Contract Areas

 Contract Areas