



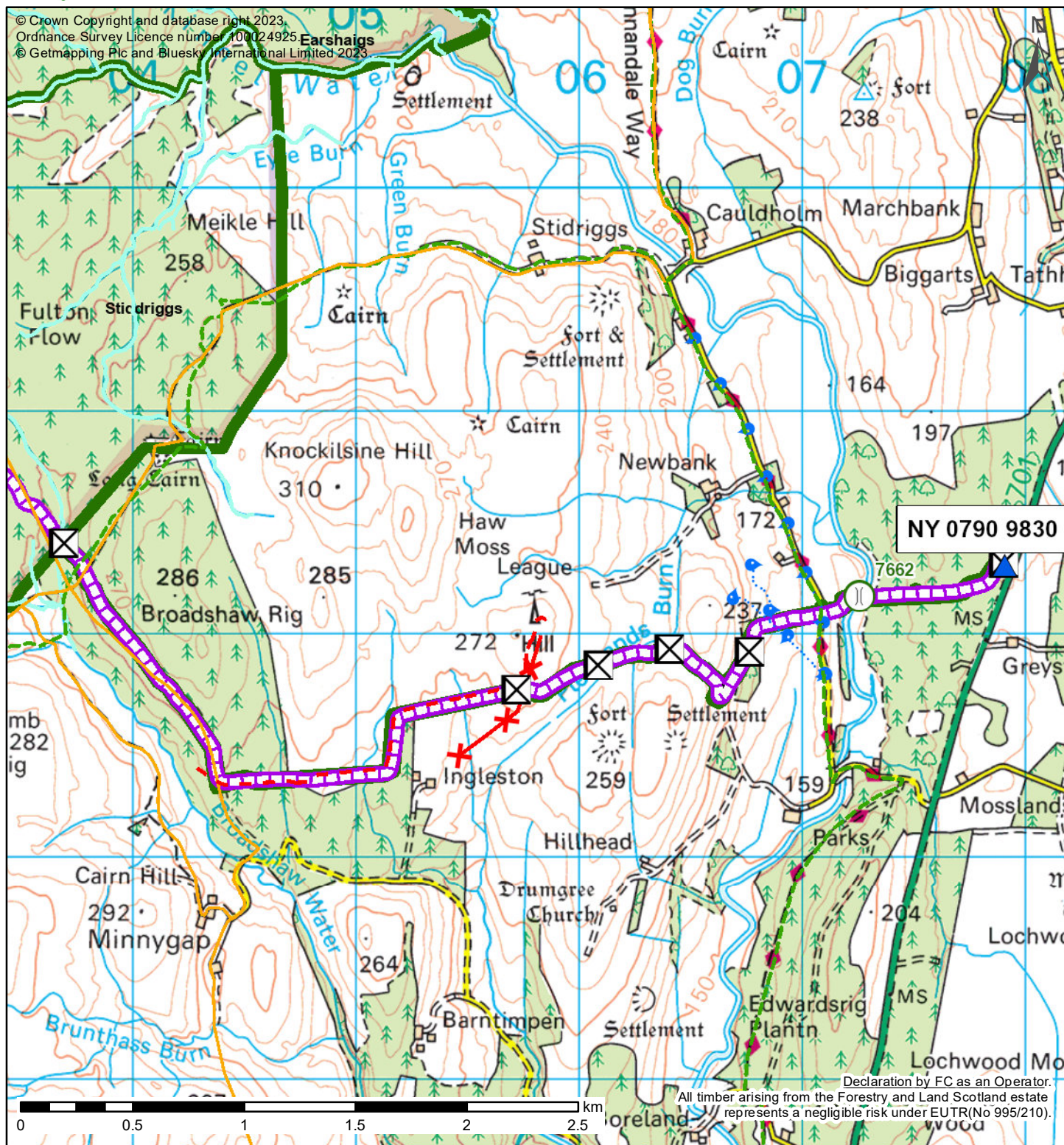
Forestry and
Land Scotland

Coilltearachd agus
Fearann Alba

Scotland's national
forests and land
are responsibly
managed to the
UK Woodland
Assurance Standard.



© Crown Copyright and database right 2023.
Ordnance Survey Licence number 100024925
© Getmapping Plc and Bluesky International Limited 2023.



2. Roads and Access

A4 Scale:1:25,000

Forest District: Dumfries & Borders

Contract Type: Service - Harv - Fell and Extract

Contract Name: CLERK GRAIN LARCH

Prepared By: Ben Sinden

Contract No: F43244

Date Prepared: 24/09/2023

Framework/
Service Contract:

Contract Manager: Ben Sinden

Extent Name: 1

Contract Status: Approved for tender or eSales

COLOUR MAPS MUST NOT BE PHOTOCOPIED IN BLACK & WHITE - ONLY VALID WITH ACCOMPANYING LEGEND PAGE



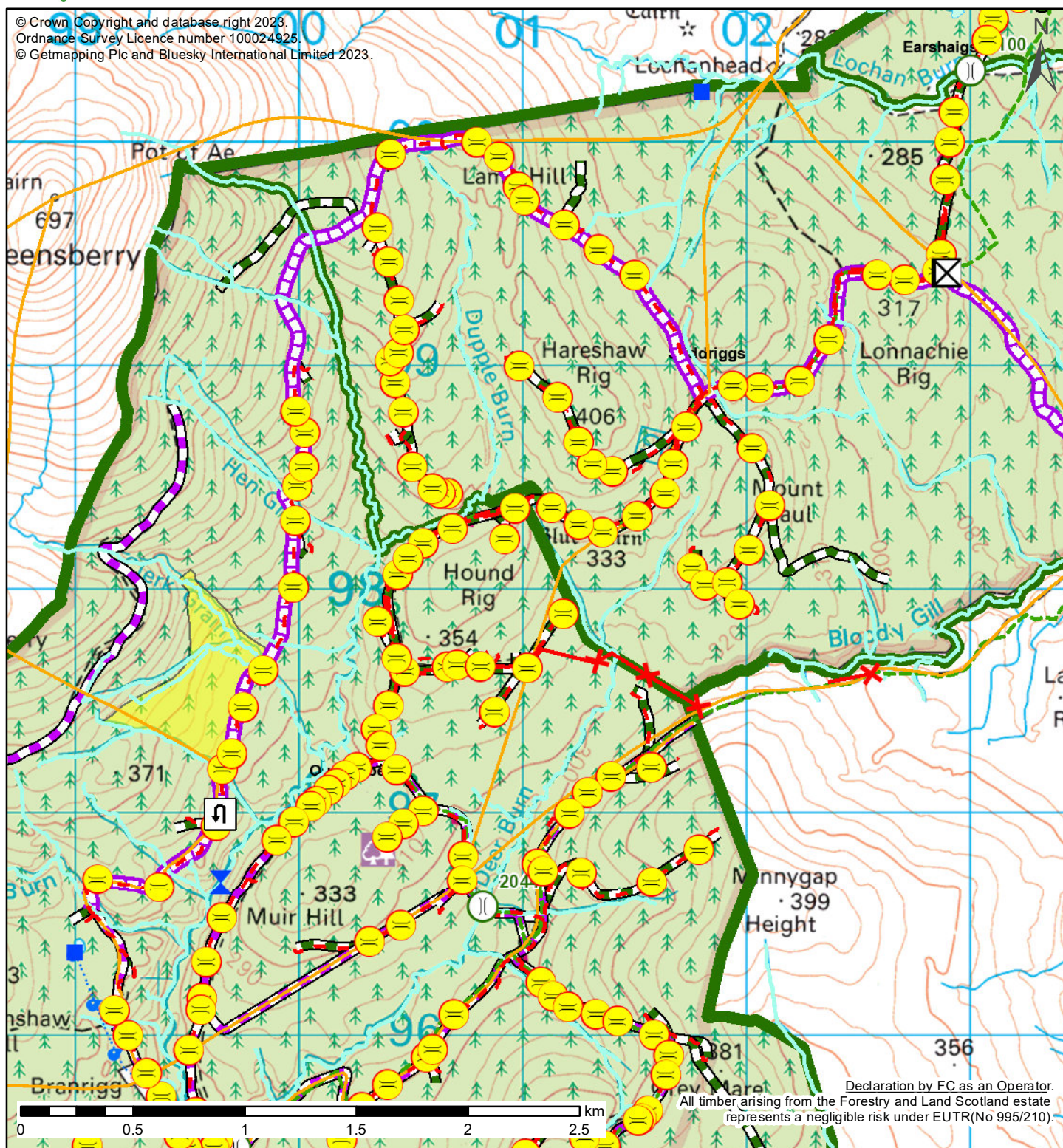
Forestry and
Land Scotland

Coilltearachd agus
Fearann Alba

Scotland's national
forests and land
are responsibly
managed to the
UK Woodland
Assurance Standard.



© Crown Copyright and database right 2023.
Ordnance Survey Licence number 100024925.
© Getmapping Plc and Bluesky International Limited 2023.



2. Roads and Access

A4 Scale:1:25,000

Forest District: Dumfries & Borders

Contract Type: Service - Harv - Fell and Extract

Contract Name: CLERK GRAIN LARCH

Prepared By: Ben Sinden

Contract No: F43244

Date Prepared: 24/09/2023

Framework/
Service Contract:


Contract Manager: Ben Sinden

Extent Name: 2


Contract Status: Approved for tender or eSales

COLOUR MAPS MUST NOT BE PHOTOCOPIED IN BLACK & WHITE - ONLY VALID WITH ACCOMPANYING LEGEND PAGE


Access Points

 Access Points


Turning Points

 Turning Points


Gates/Cattle Grids/Barriers

 Gates/Cattle Grids/Barriers

Crossing Points

 Crossing Points

Masts/Aerials

 Masts/Aerials

Water Supply Points

 Water Supply Points


Fords

 Fords

Bridges

 Bridges


Electricity Powerlines


 Overhead powerline


 Underground powerline

ScotWays Rights of Way

 Vindicated

 Asserted

 Claimed

 Other Route (Potential RoW)

 Lost

Core Paths

 Core Paths

Water Pipelines

 Water Pipelines

Watercourses

 Watercourses


Forest Road Access Route (-)

 Yes - Low Ground Pressure

 Not - Low Ground Pressure

Forest Roads (Low Ground Pressure)


 Yes

 No

Open Water

 Open Water

Blocks

 Blocks

Contract Areas

 Contract Areas

CLERK GRAIN LARCH
F43244

